UNTERGESCHOSS 1:200
PIANO INTERRATO

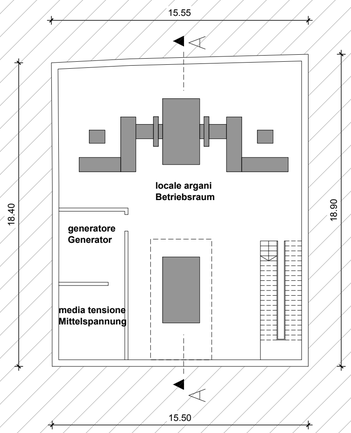

NORDOSTANSICHT 1:200
PROSPETTO NORD EST

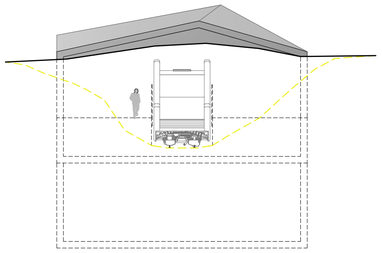

SCHNITT A-A 1:200
SEZIONE A-A

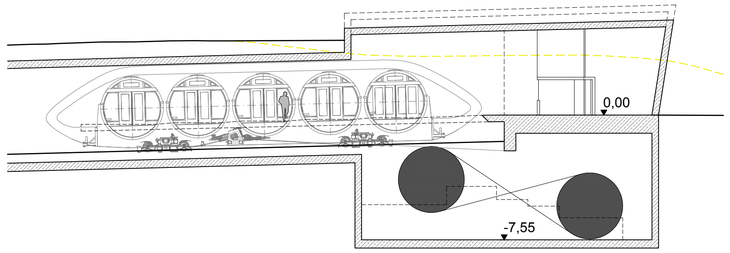

RENDERING 1
VISUALIZZAZIONE

SÜDWESTANSICHT 1:200
PROSPETTO SUD OVEST

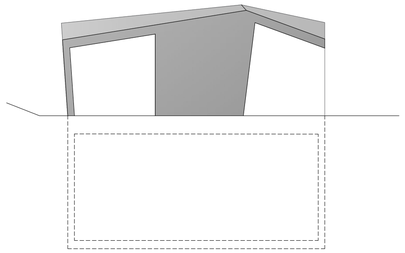

SÜDOSTANSICHT 1:200
PROSPETTO SUD EST

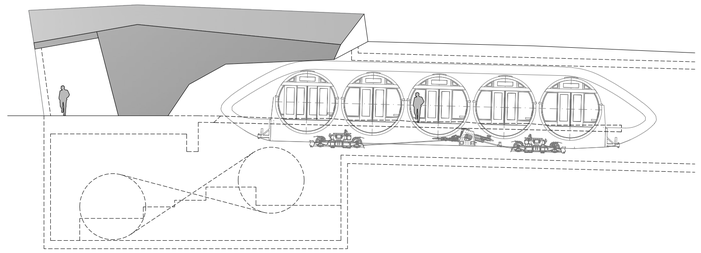

RENDERING 2
VISUALIZZAZIONE

ERDGESCHOSS 1:200
PIANO TERRA

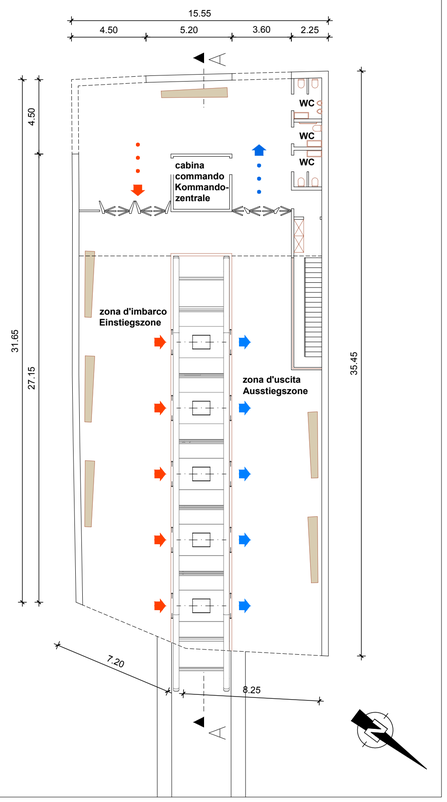

LAGEPLAN 1:500
PLANIMETRIA

GEMEINDE ST. CHRISTINA
COMUNE DI S. CRISTINA

AUTONOME PROVINZ BOZEN - SÜDTIROL
PROVINCIA AUTONOMA DI BOLZANO

Vorhaben
Progetto

ERRICHTUNG EINER STANDSEILBAHN ZWISCHEN DER SPORTZONE IMAN UND MONTE PANA IN ST. CHRISTINA

COSTRUZIONE DI UNA FUNICOLARE TRA LA ZONA SPORTIVA IMAN E MONTE PANA A SANTA CRISTINA

Einreichprojekt / Progetto definitivo

Rev.	Datum/data	Ausgabe, Änderung/edizione, aggiornamento	erstellt/elab.	geprüft/esamin.	freigeg./approv.
0	12.12.2019	1. Ausgabe/1ª edizione	A. Überbacher	G. Fischnaller	G. Fischnaller

Auftraggeber
Committente

SUNPANA S.R.L.
Dursanstraße 98 / Via Dursan 98, 39047 St. Christina / S. Cristina
Mwstr./P.IVA 03046530212

Dokumenttitel
Titolo docum.

DETAILLAGEPLAN, GRUNDRISS, SCHNITT, ANSICHT
UND RENDERINGS STATION MONTE PANA
PLANIMETRIA PARTICOLAREGGIATA, PIANTA, SEZIONE, PROSPETTO
E VISUALIZZAZIONI STAZIONE MONTE PANA

EUT ENGINEERING

EUT Engineering GmbH / Srl
Dantestraße / Via Dante 134
I-39042 Brixen / Bressanone
T +39 0472 27 24-00
info@eut.bz.it
www.eut.bz.it

Maßstab / scala	1 : 1000
Projekt Nr. / progetto n.	980-216
Plan Nr. / pianta n.	IP-EP-09
Einlage Nr. / allegato n.	1-09

Firmato digitalmente da
GEORG FISCHNALLER
Schlüssel: RSA 1024 Bit, 2021-03-04
12:31

© EUT 2019 p:\projects\980\216 seilbahn iman monte pana st. christina\pläne\2019-12_ep standseilbahn\ip-ep-09_lp station monte pana_(2.dwg