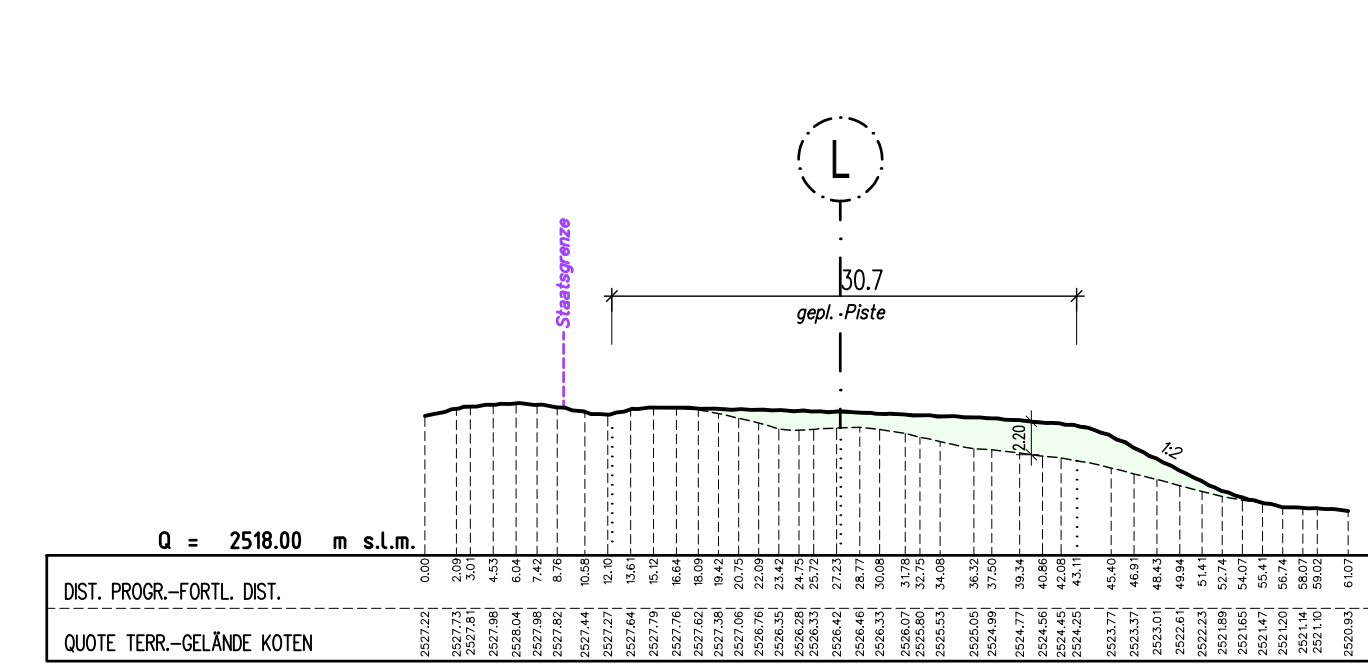


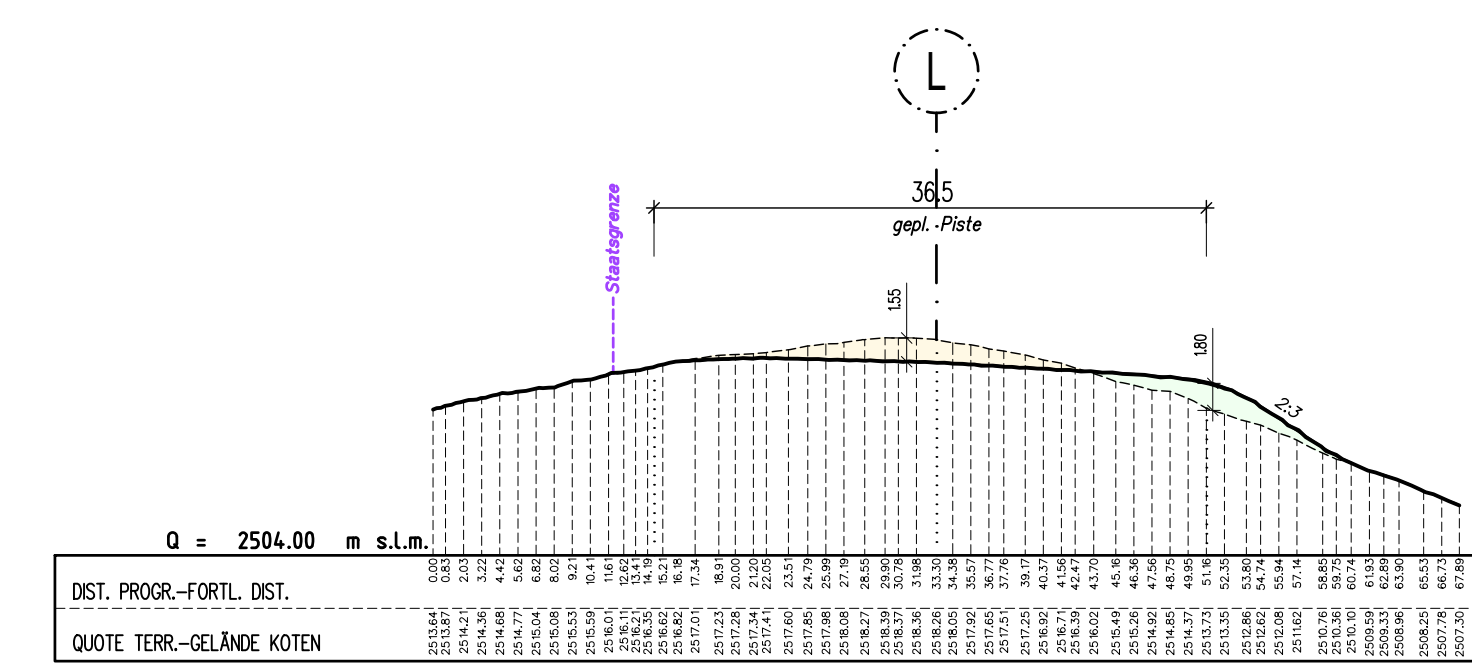
QUERPROFIL - SEZIONE Q1 1:500

AUSH-SCAVO = 0,00 m²
AUFSCH-RRP = 49,72 m²



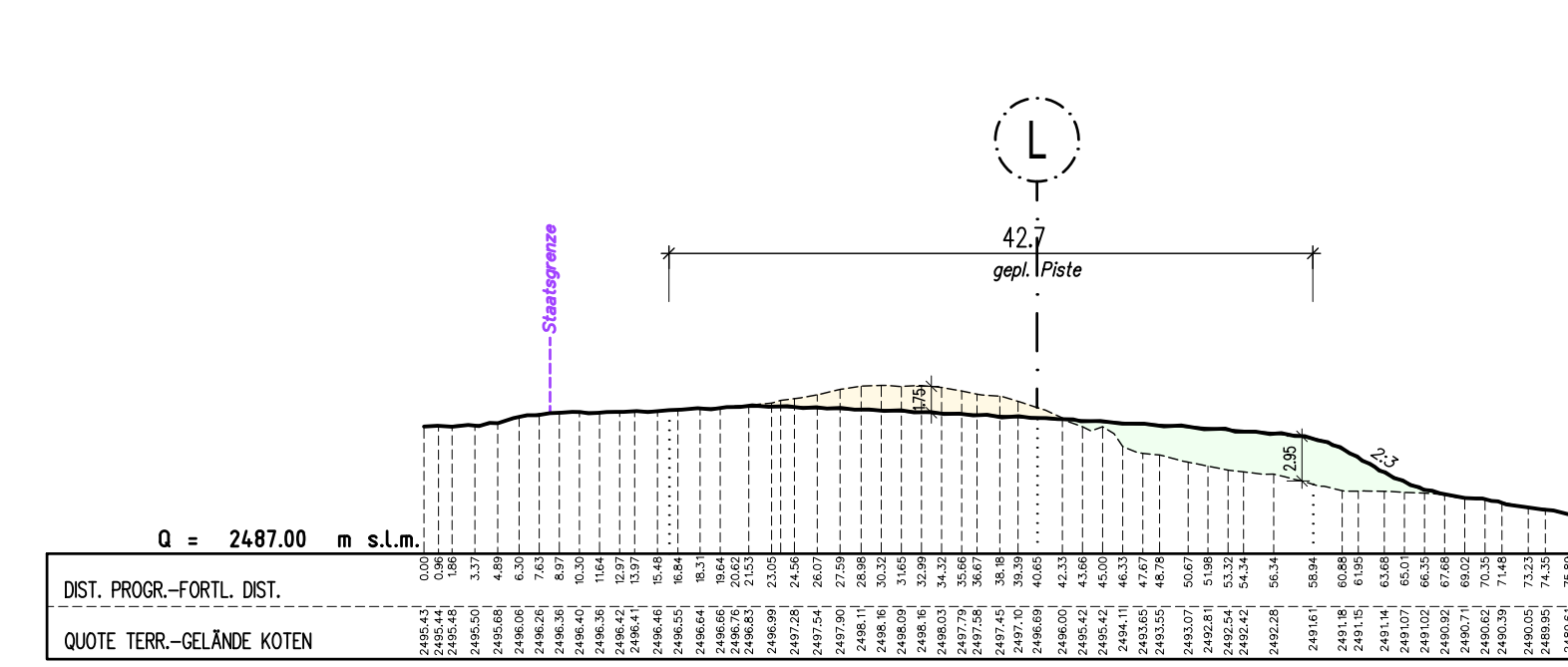
QUERPROFIL - SEZIONE Q2 1:500

AUSH-SCAVO = 23,56 m²
AUFSCH-RRP = 96,00 m²



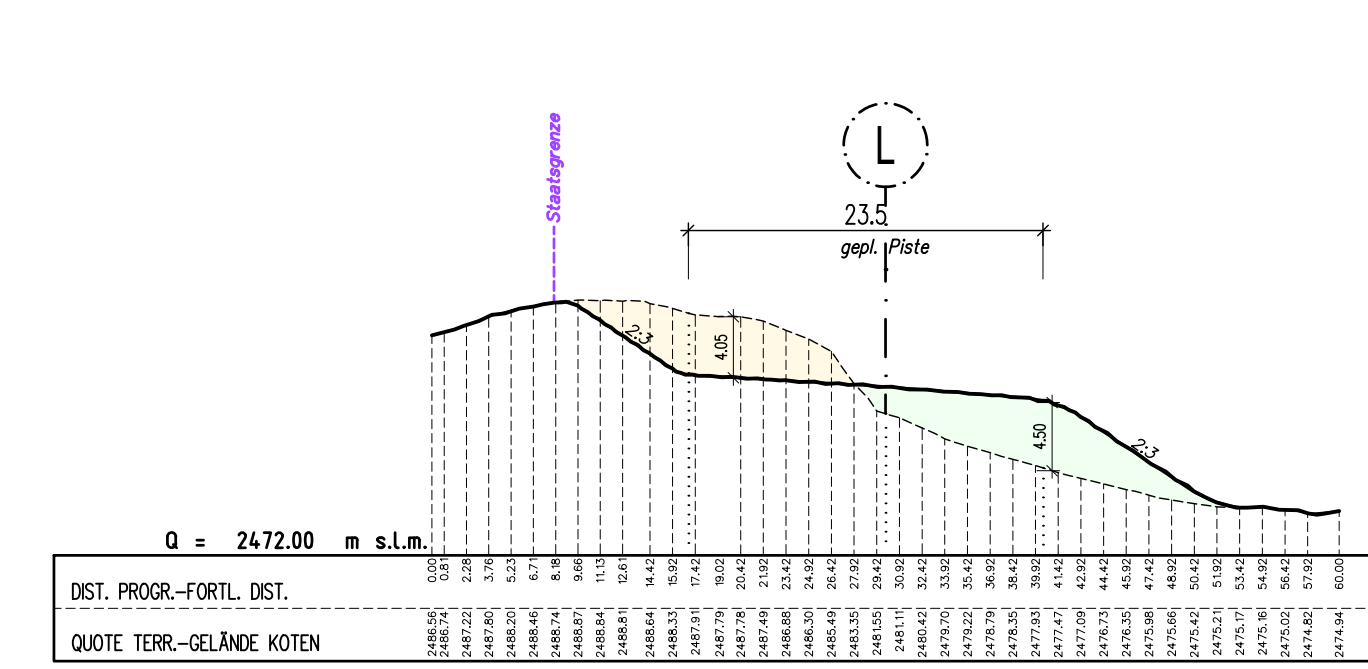
QUERPROFIL - SEZIONE Q3 1:500

AUSH-SCAVO = 23,42 m²
AUFSCH-RRP = 46,44 m²



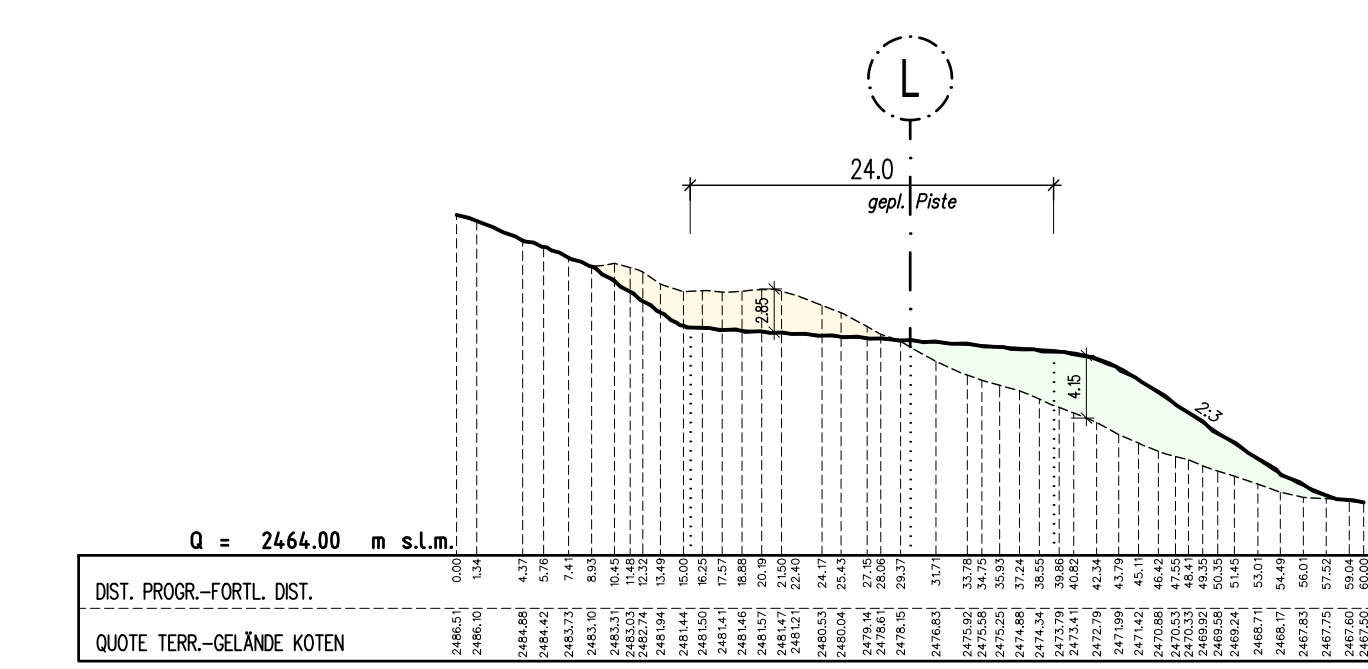
QUERPROFIL - SEZIONE Q4 1:500

AUSH-SCAVO = 42,87 m²
AUFSCH-RRP = 67,04 m²



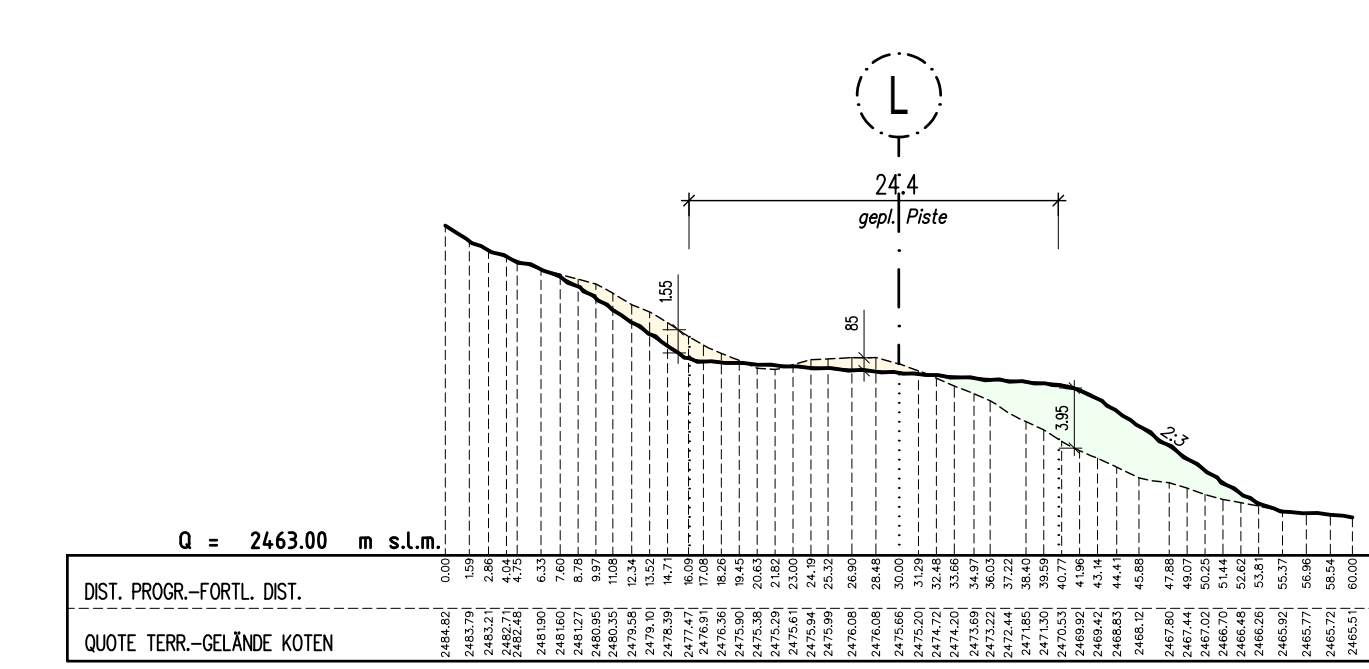
QUERPROFIL - SEZIONE Q5 1:500

AUSH-SCAVO = 37,4 m²
AUFSCH-RRP = 71,79 m²



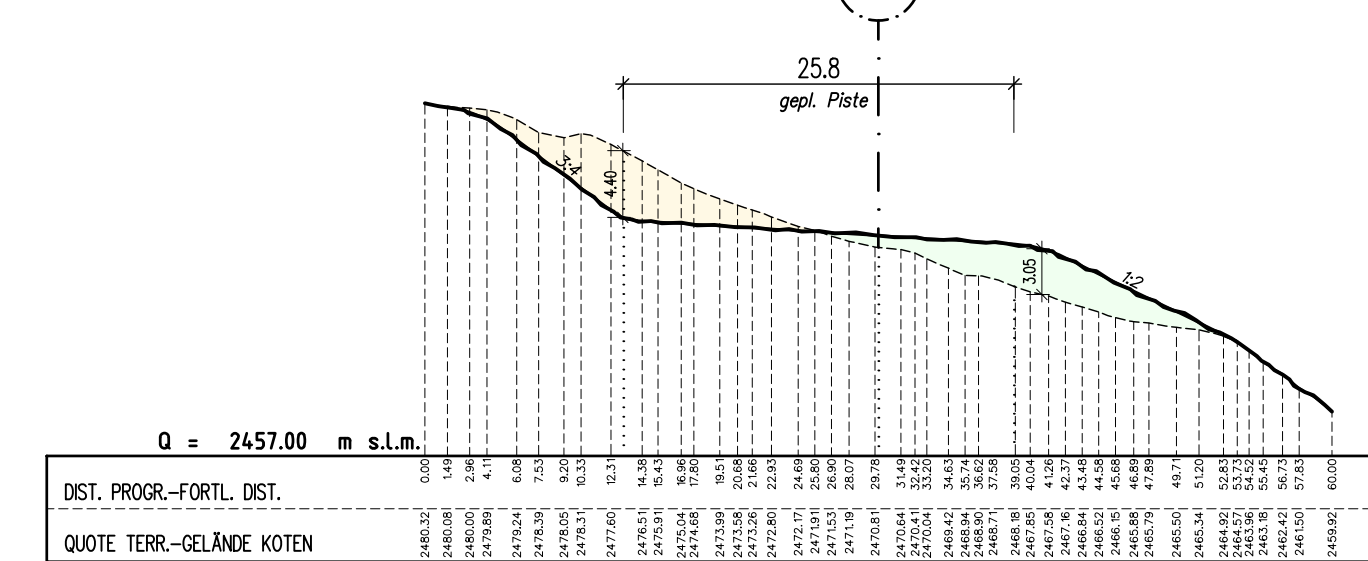
QUERPROFIL - SEZIONE Q6 1:500

AUSH-SCAVO = 15,42 m²
AUFSCH-RRP = 45,47 m²



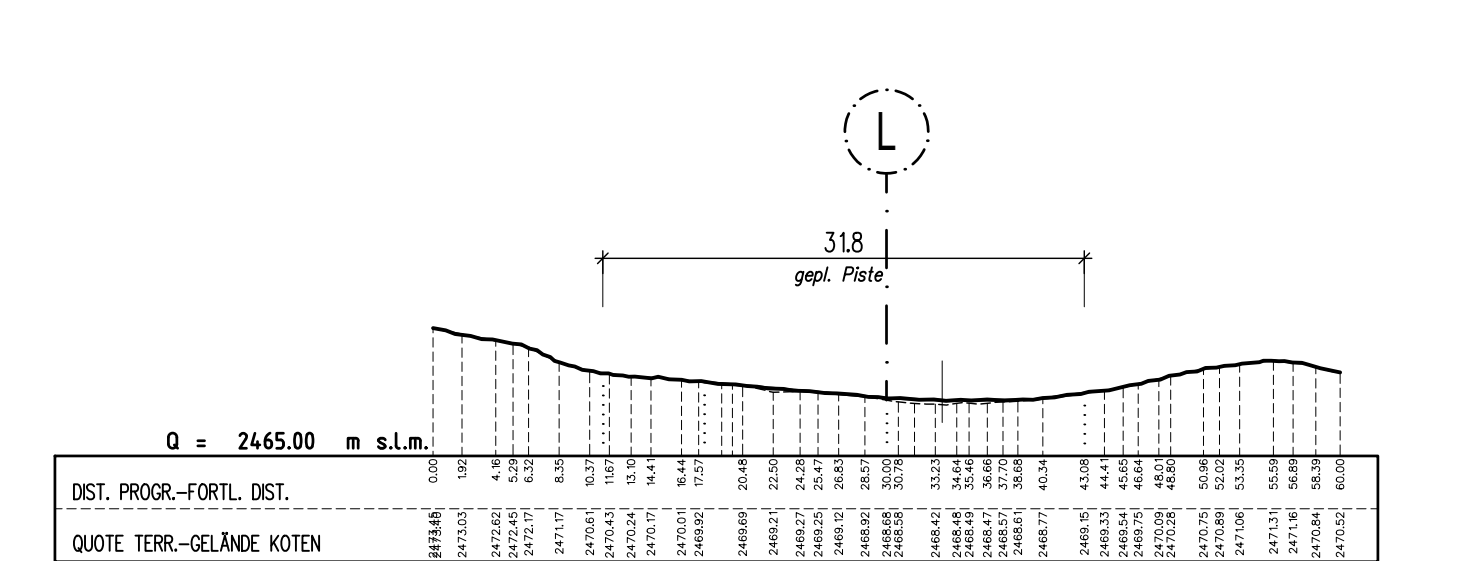
QUERPROFIL - SEZIONE Q7 1:500

AUSH-SCAVO = 48,23 m²
AUFSCH-RRP = 44,51 m²



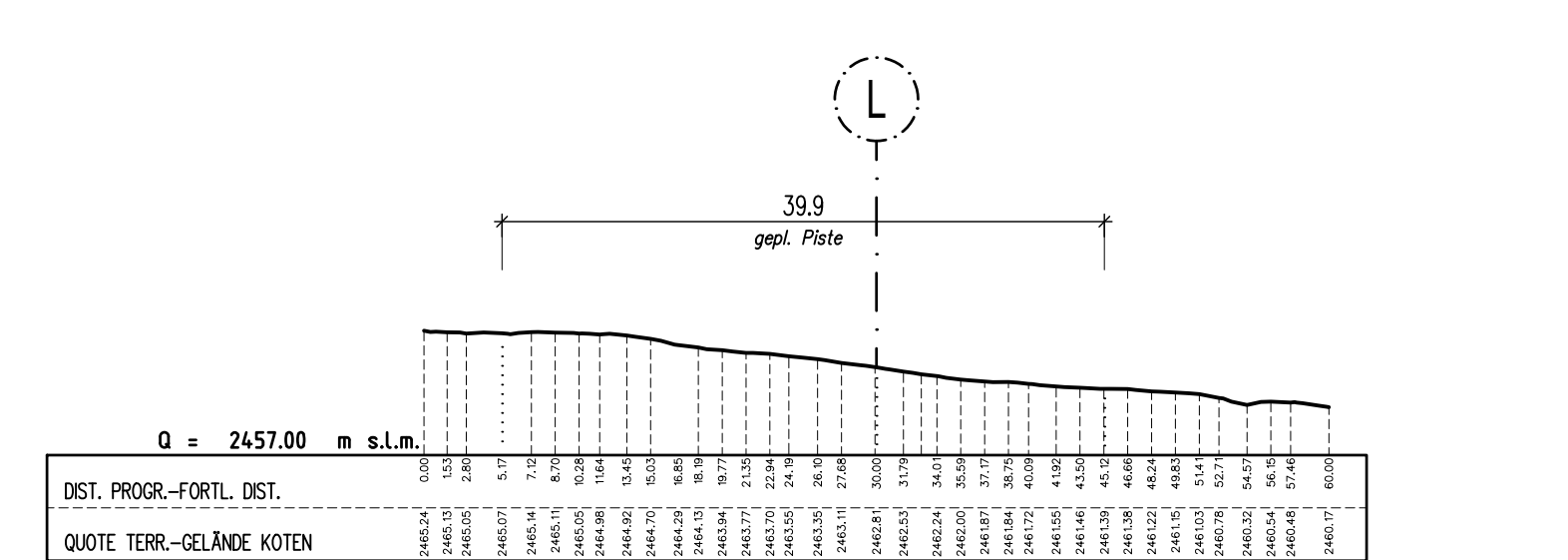
QUERPROFIL - SEZIONE Q8 1:500

AUSH-SCAVO = 0,00 m²
AUFSCH-RRP = 0,00 m²



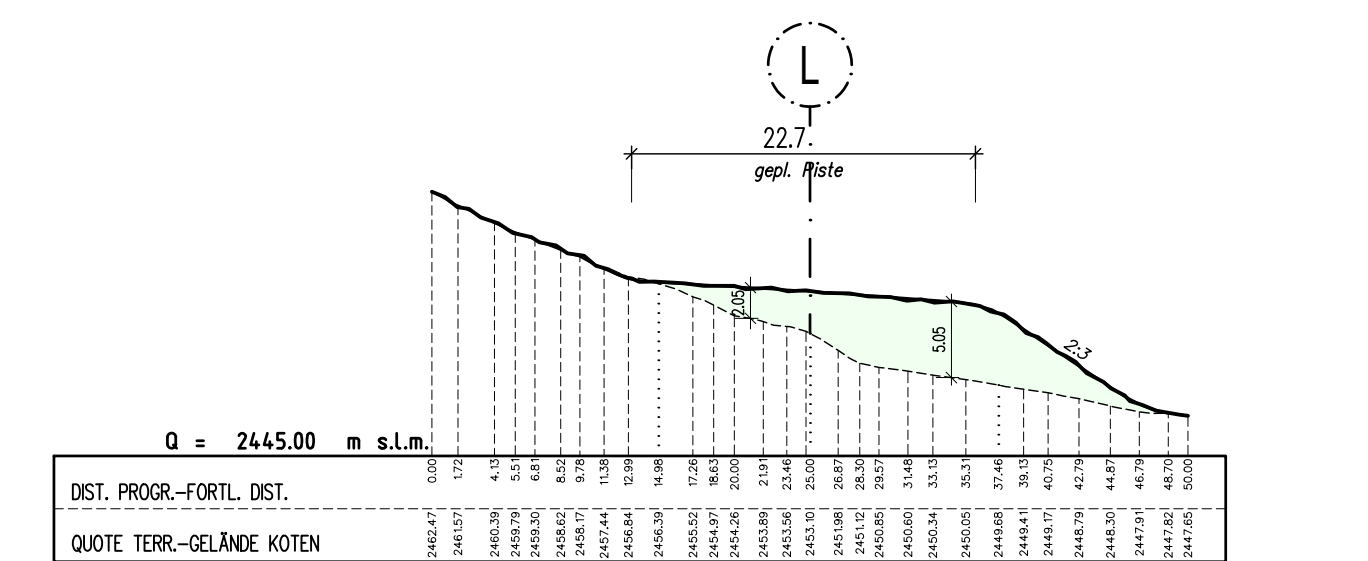
QUERPROFIL - SEZIONE Q9 1:500

AUSH-SCAVO = 0,00 m²
AUFSCH-RRP = 0,00 m²



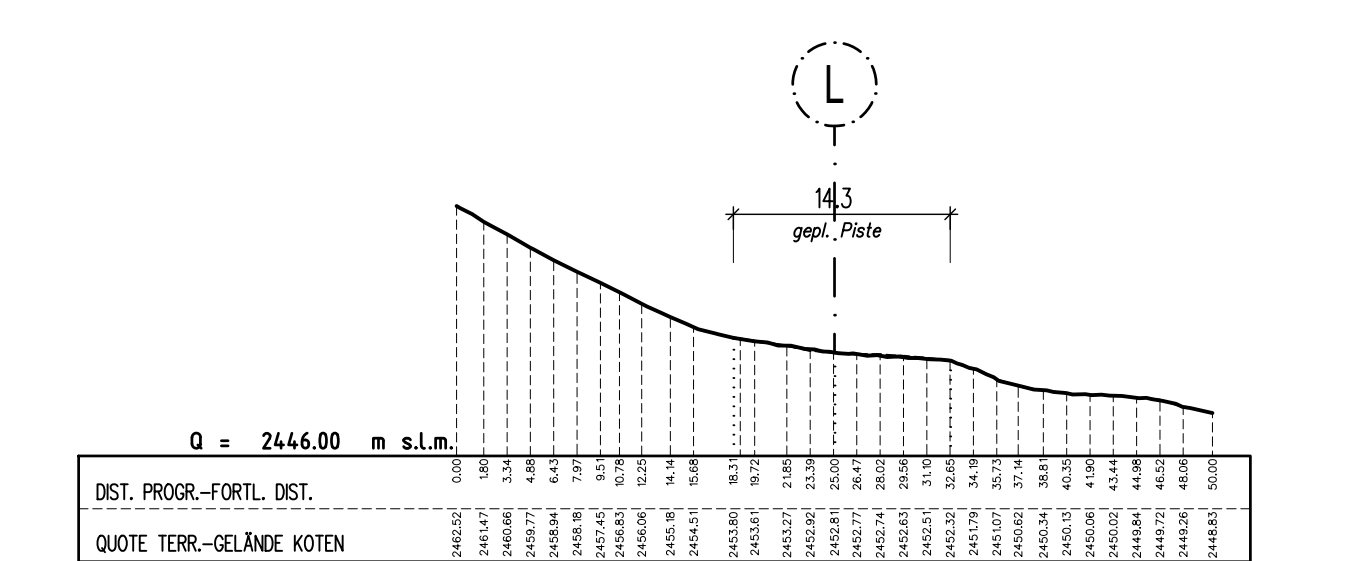
QUERPROFIL - SEZIONE Q10 1:500

AUSH-SCAVO = 0,00 m²
AUFSCH-RRP = 36,53 m²



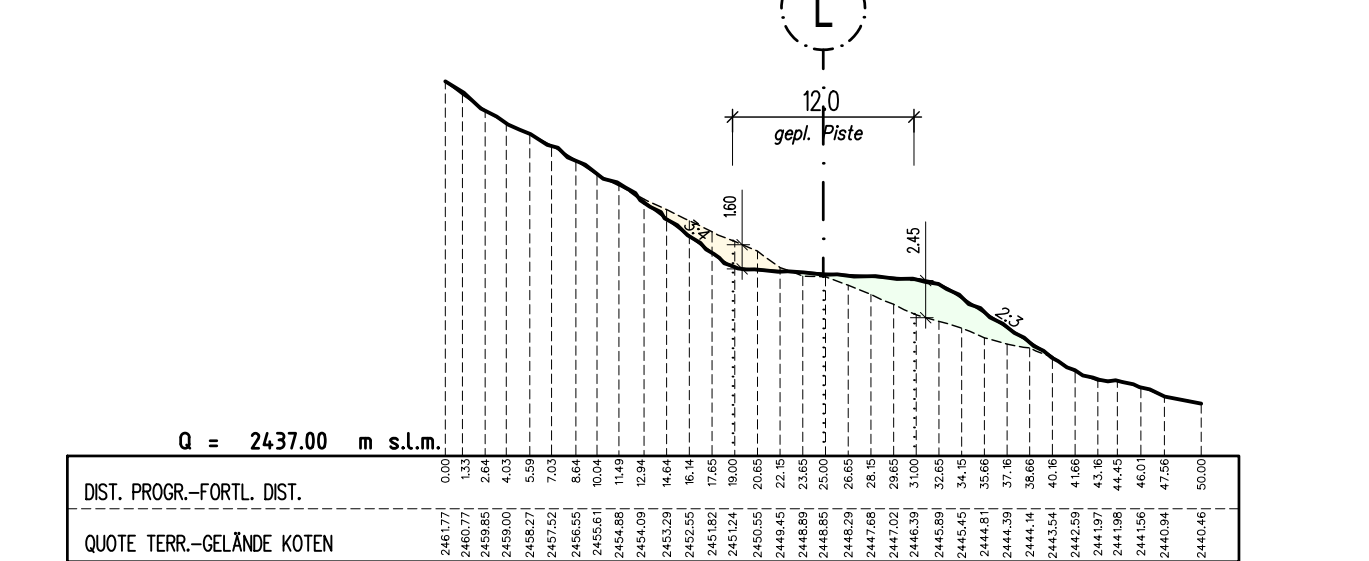
QUERPROFIL - SEZIONE Q11 1:500

AUSH-SCAVO = 0,00 m²
AUFSCH-RRP = 0,00 m²



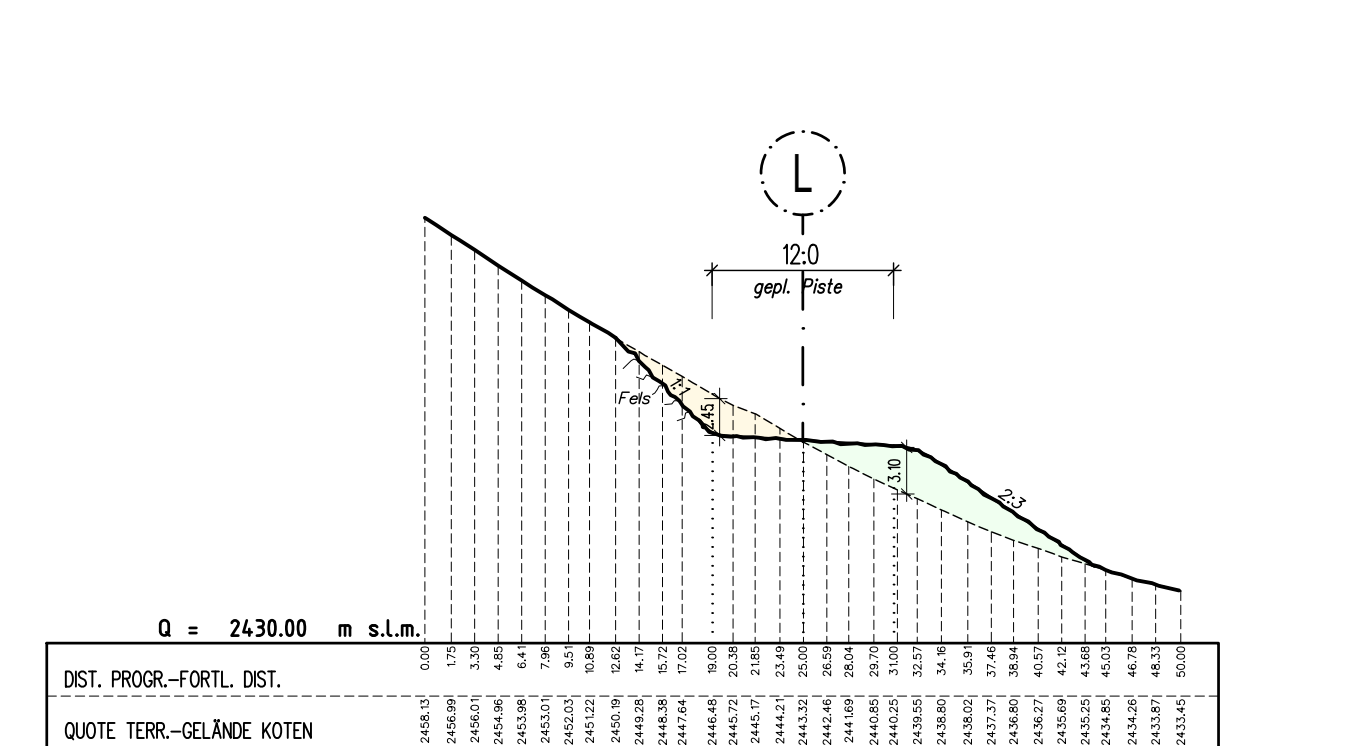
QUERPROFIL - SEZIONE Q12 1:500

AUSH-SCAVO = 8,54 m²
AUFSCH-RRP = 21,03 m²



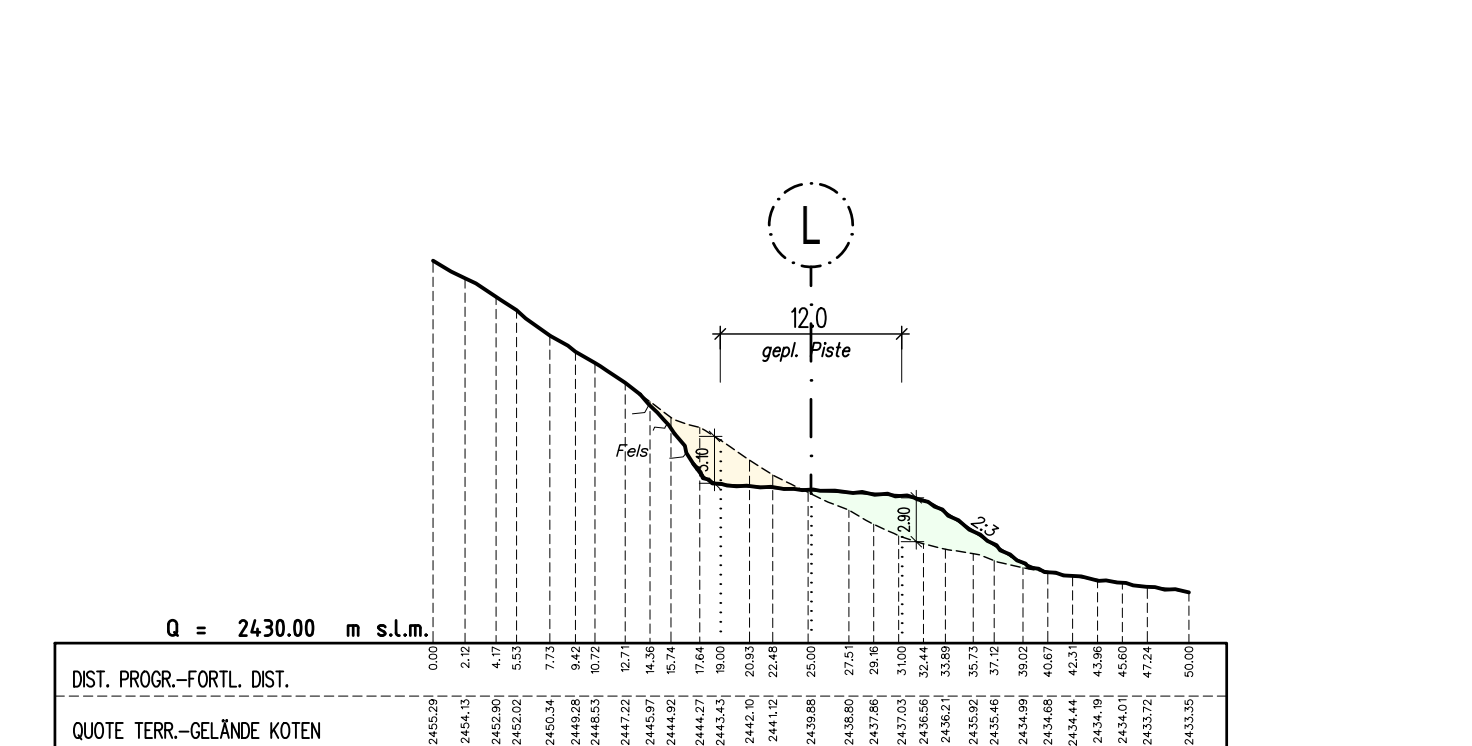
QUERPROFIL - SEZIONE Q13 1:500

AUSH-SCAVO = 9,60 m²
AUFSCH-RRP = 35,43 m²



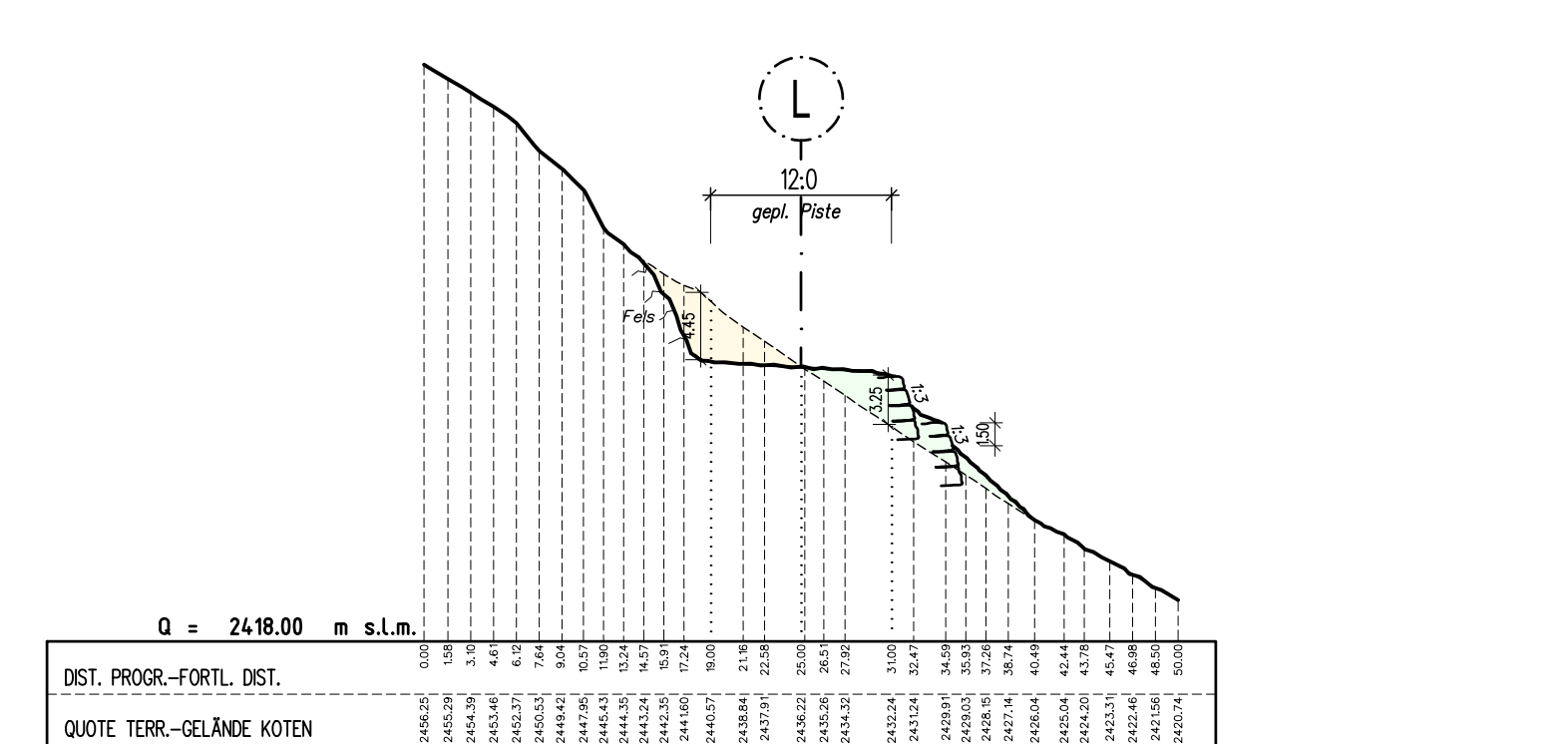
QUERPROFIL - SEZIONE Q14 1:500

AUSH-SCAVO = 15,58 m²
AUFSCH-RRP = 23,80 m²



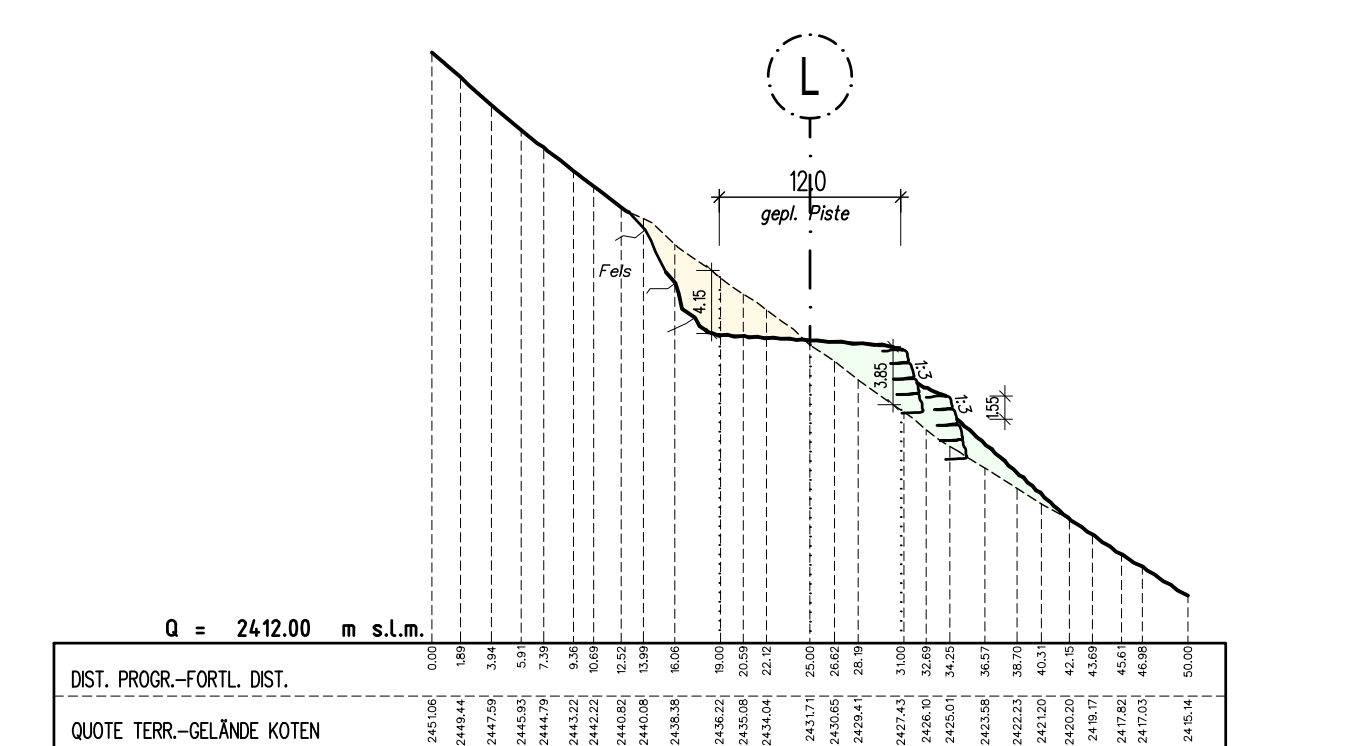
QUERPROFIL - SEZIONE Q15 1:500

AUSH-SCAVO = 22,87 m²
AUFSCH-RRP = 15,51 m²



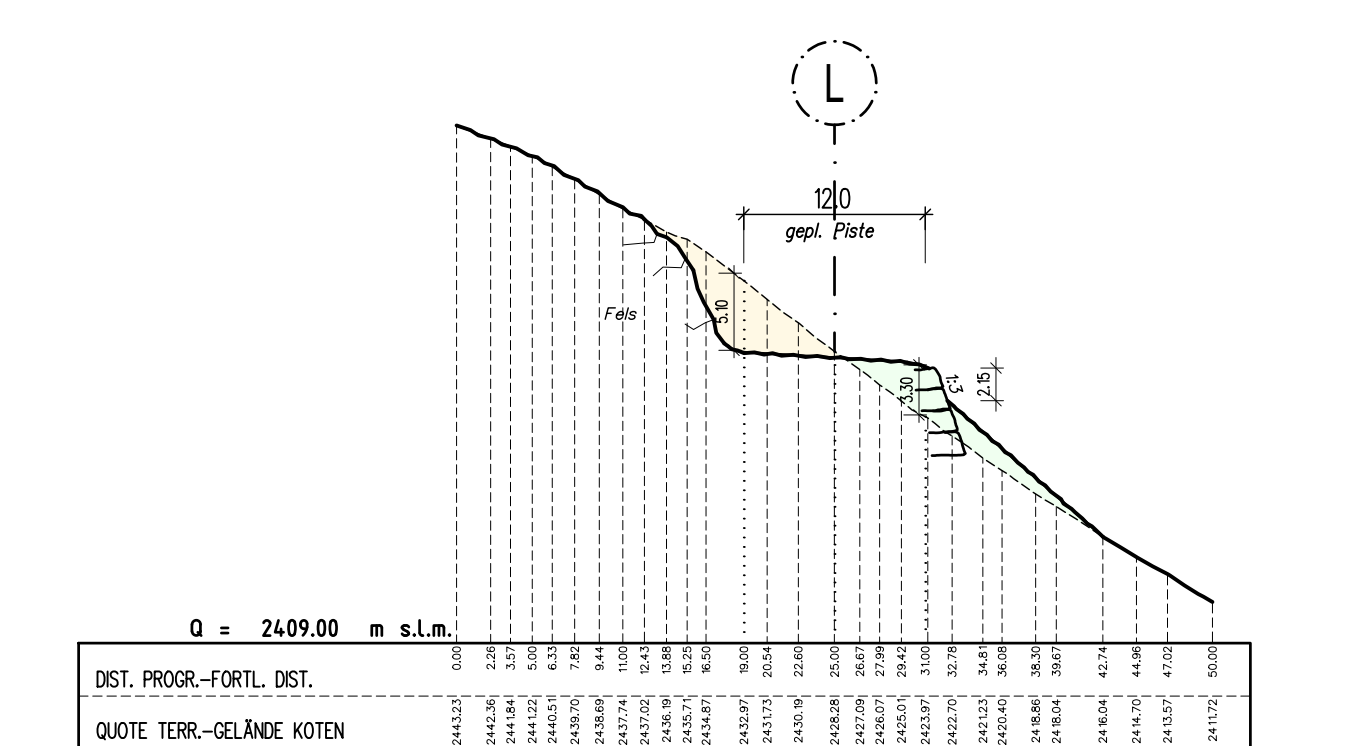
QUERPROFIL - SEZIONE Q16 1:500

AUSH-SCAVO = 26,72 m²
AUFSCH-RRP = 19,58 m²



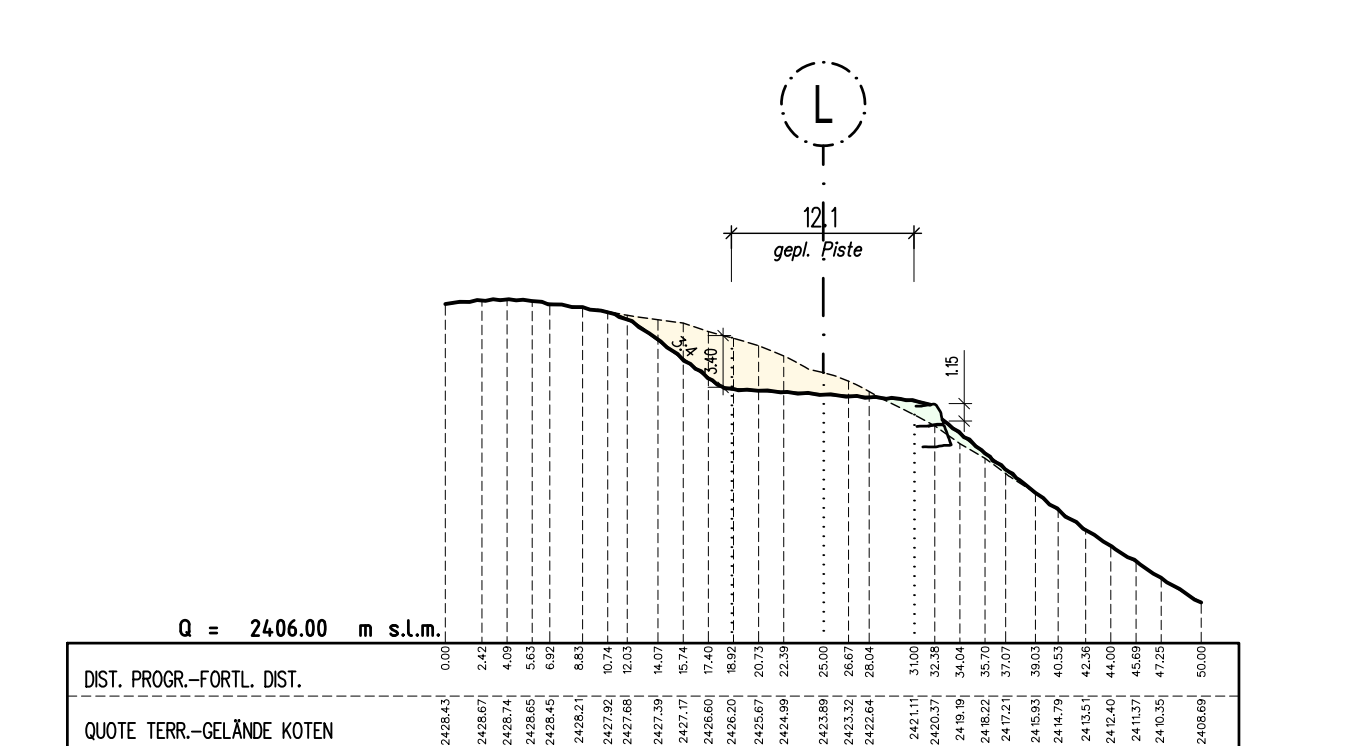
QUERPROFIL - SEZIONE Q17 1:500

AUSH-SCAVO = 31,79 m²
AUFSCH-RRP = 15,06 m²



QUERPROFIL - SEZIONE Q18 1:500

AUSH-SCAVO = 32,64 m²
AUFSCH-RRP = 3,10 m²

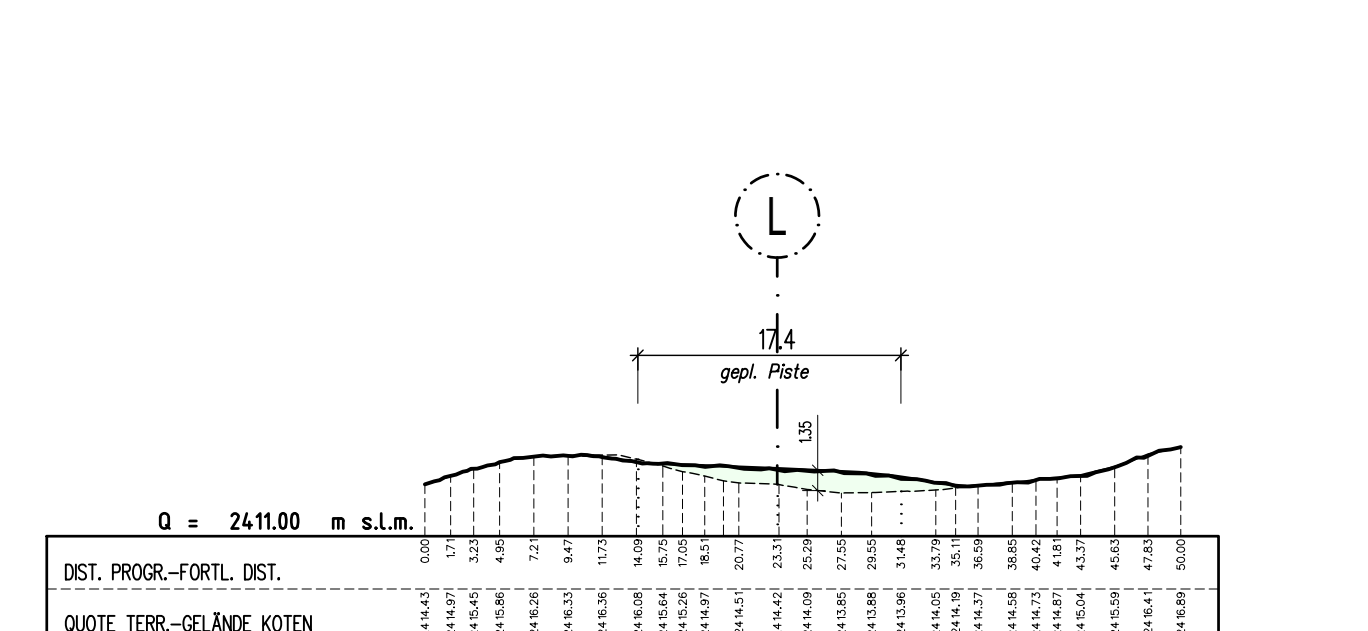


LEGENDE - LEGENDA

- AUSH-SCAVO
- AUFSCHÜTTUNG - RRPORTO
- NEUES GELÄNDE
- BESTEHENDES GELÄNDE

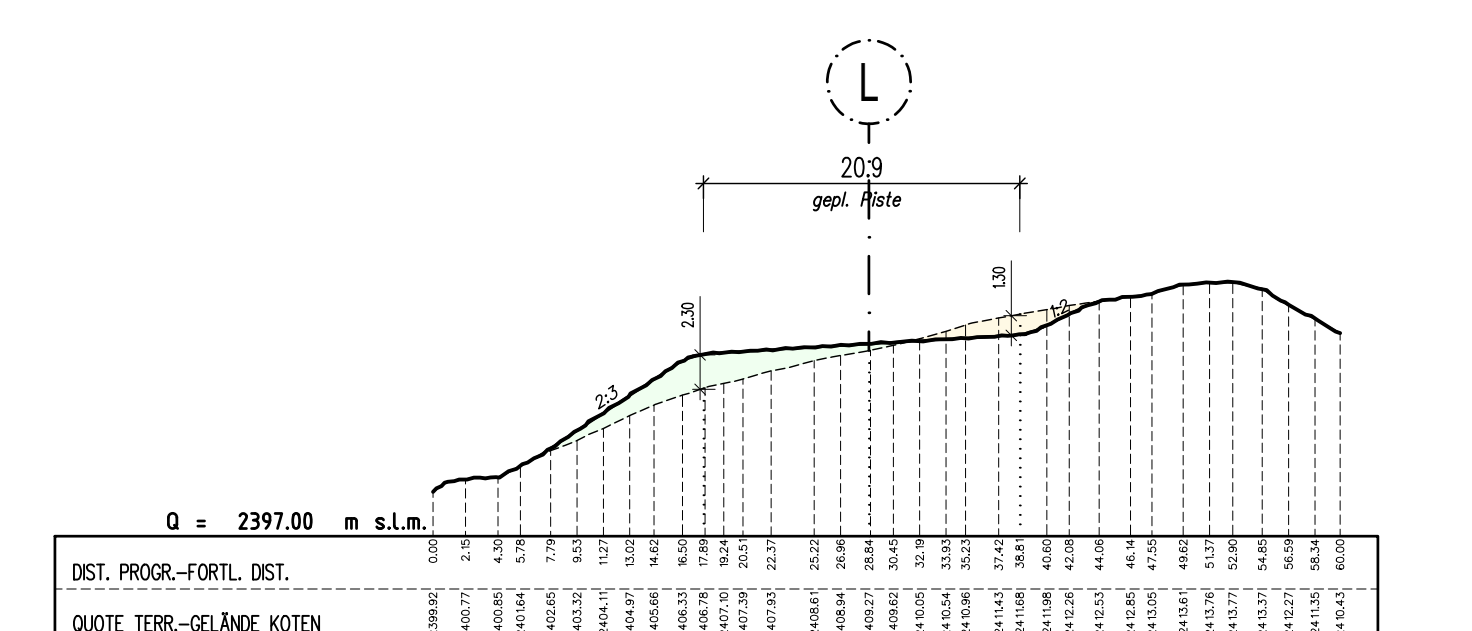
QUERPROFIL - SEZIONE Q19 1:500

AUSH-SCAVO = 0,00 m²
AUFSCH-RRP = 18,60 m²



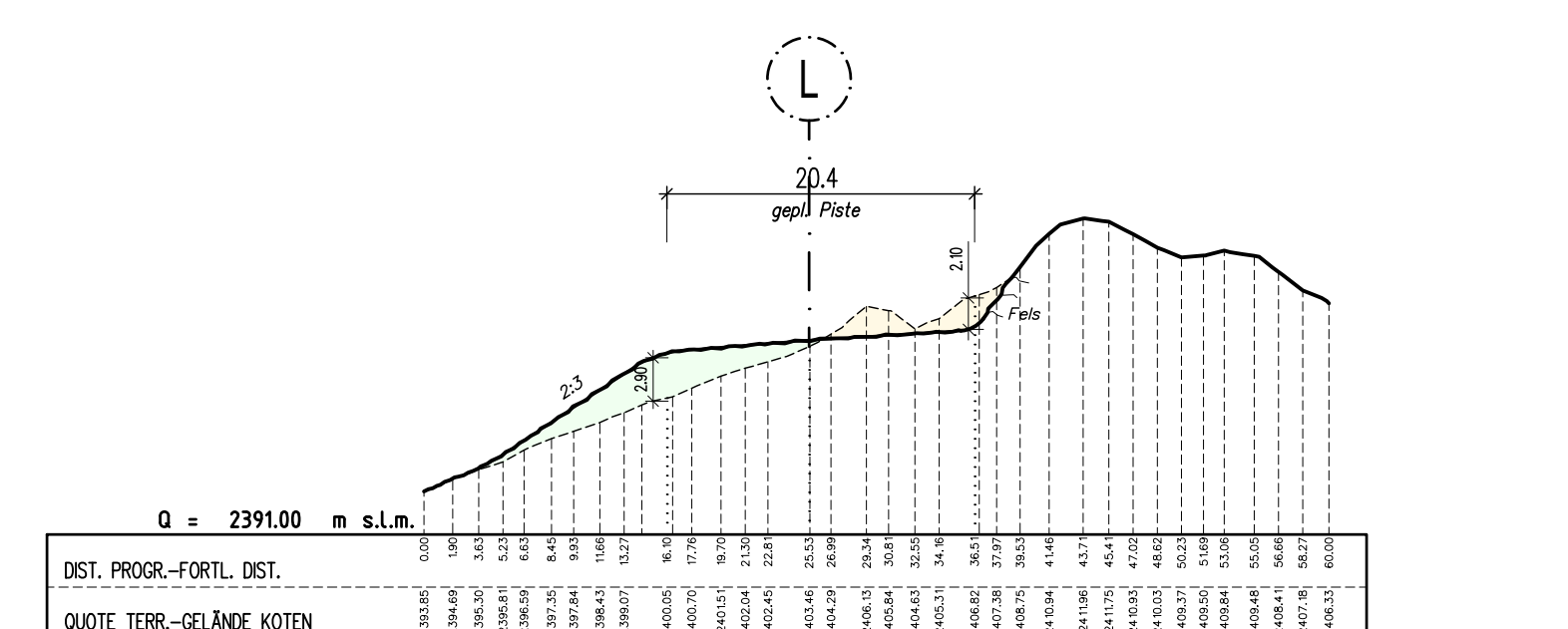
QUERPROFIL - SEZIONE Q20 1:500

AUSH-SCAVO = 6,52 m²
AUFSCH-RRP = 23,30 m²



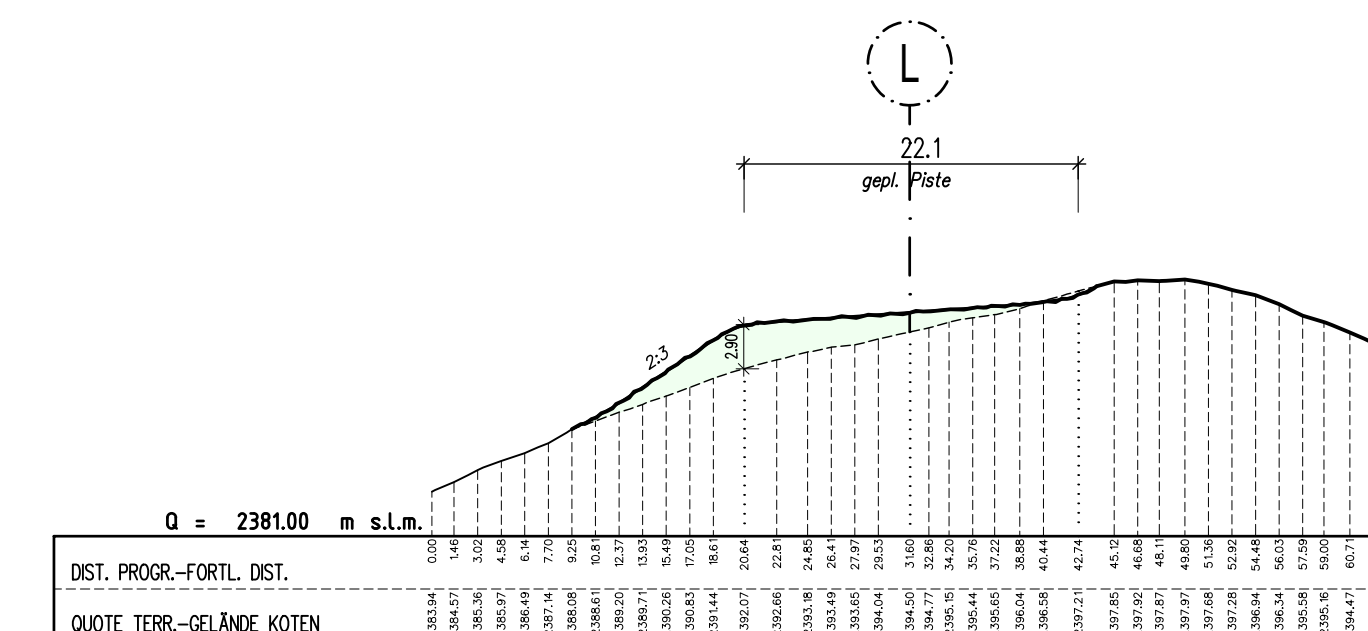
QUERPROFIL - SEZIONE Q21 1:500

AUSH-SCAVO = 36,15 m²
AUFSCH-RRP = 34,82 m²



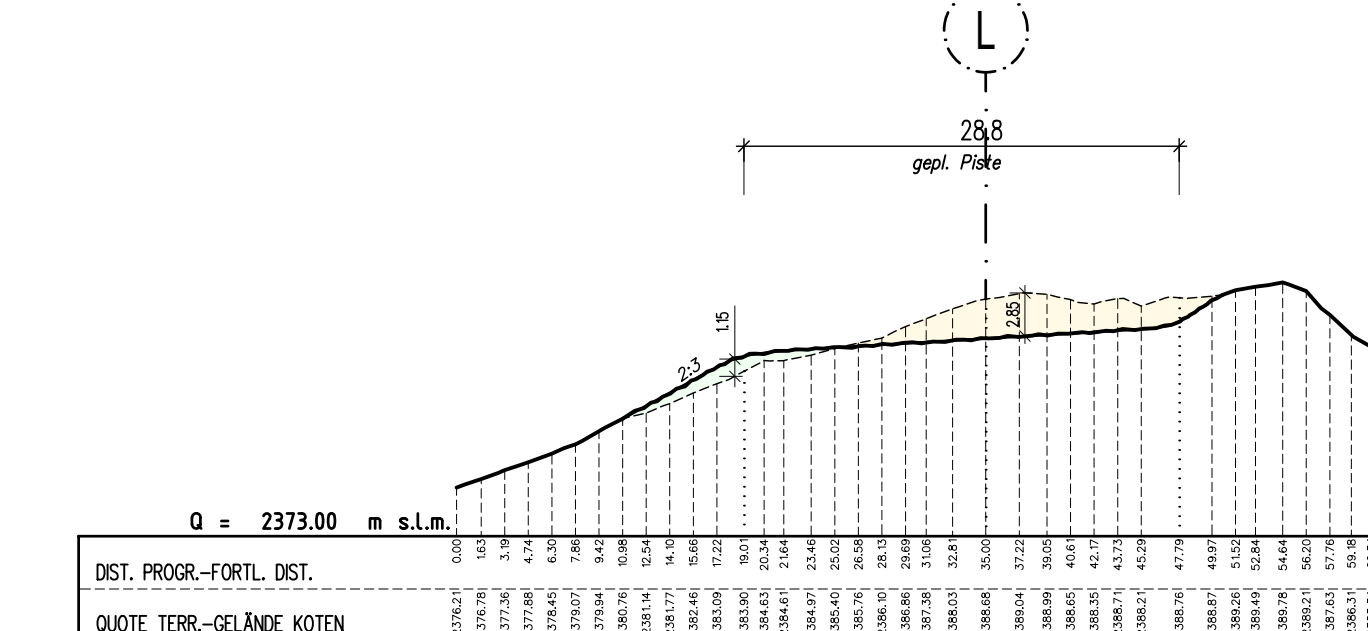
QUERPROFIL - SEZIONE Q22 1:500

AUSH-SCAVO = 0,00 m²
AUFSCH-RRP = 44,85 m²



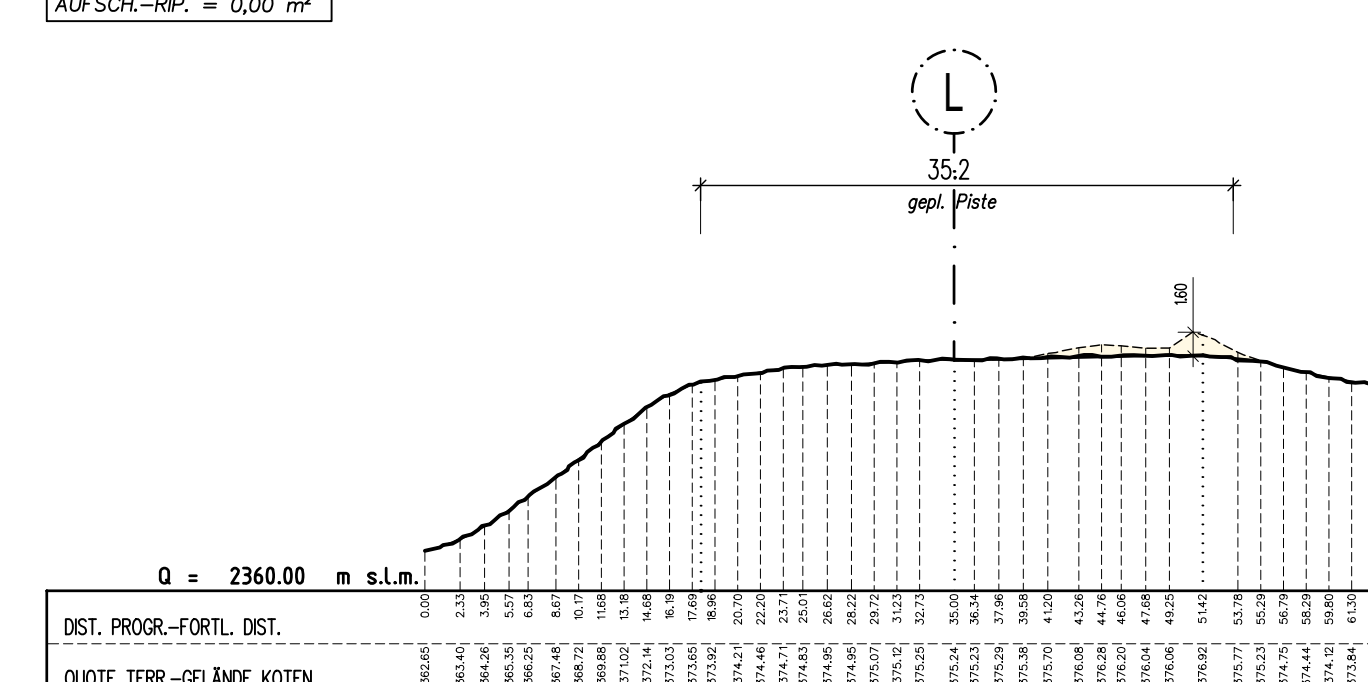
QUERPROFIL - SEZIONE Q23 1:500

AUSH-SCAVO = 42,87 m²
AUFSCH-RRP = 9,98 m²



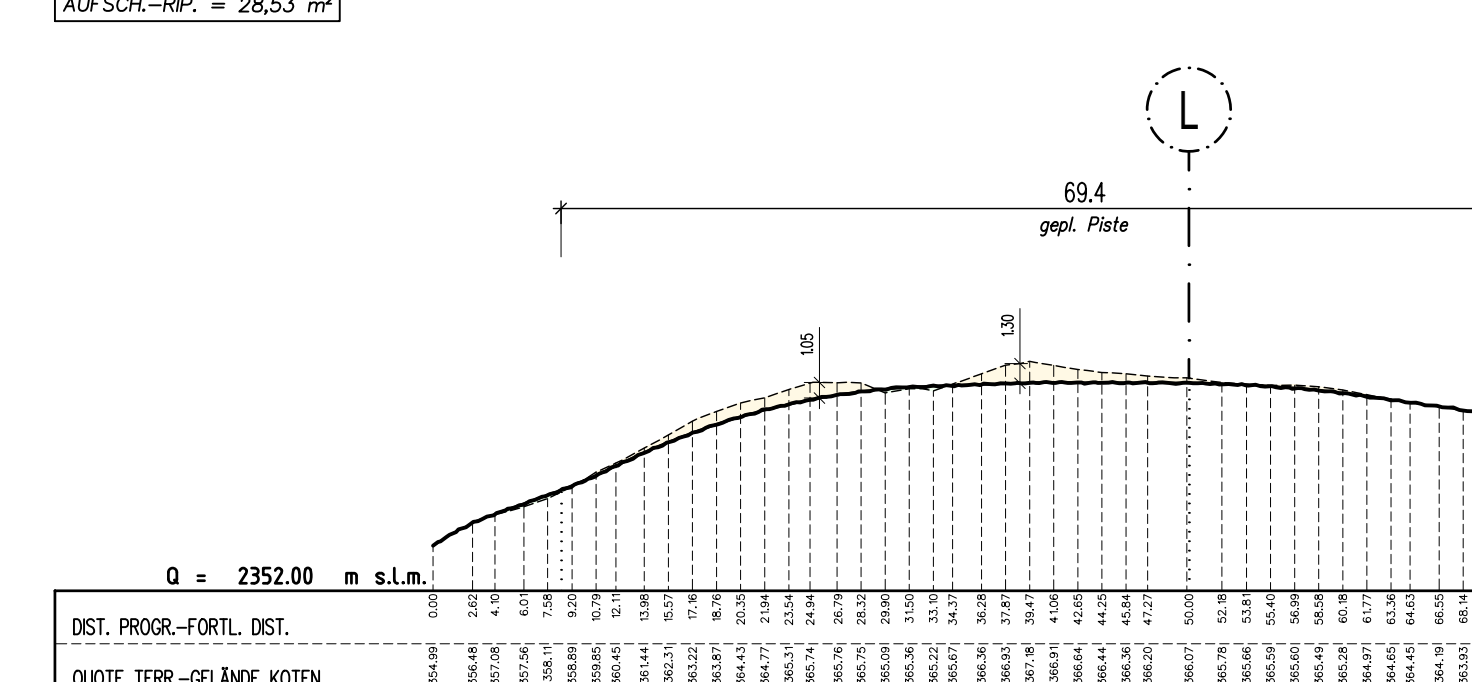
QUERPROFIL - SEZIONE Q24 1:500

AUSH-SCAVO = 10,06 m²
AUFSCH-RRP = 0,00 m²



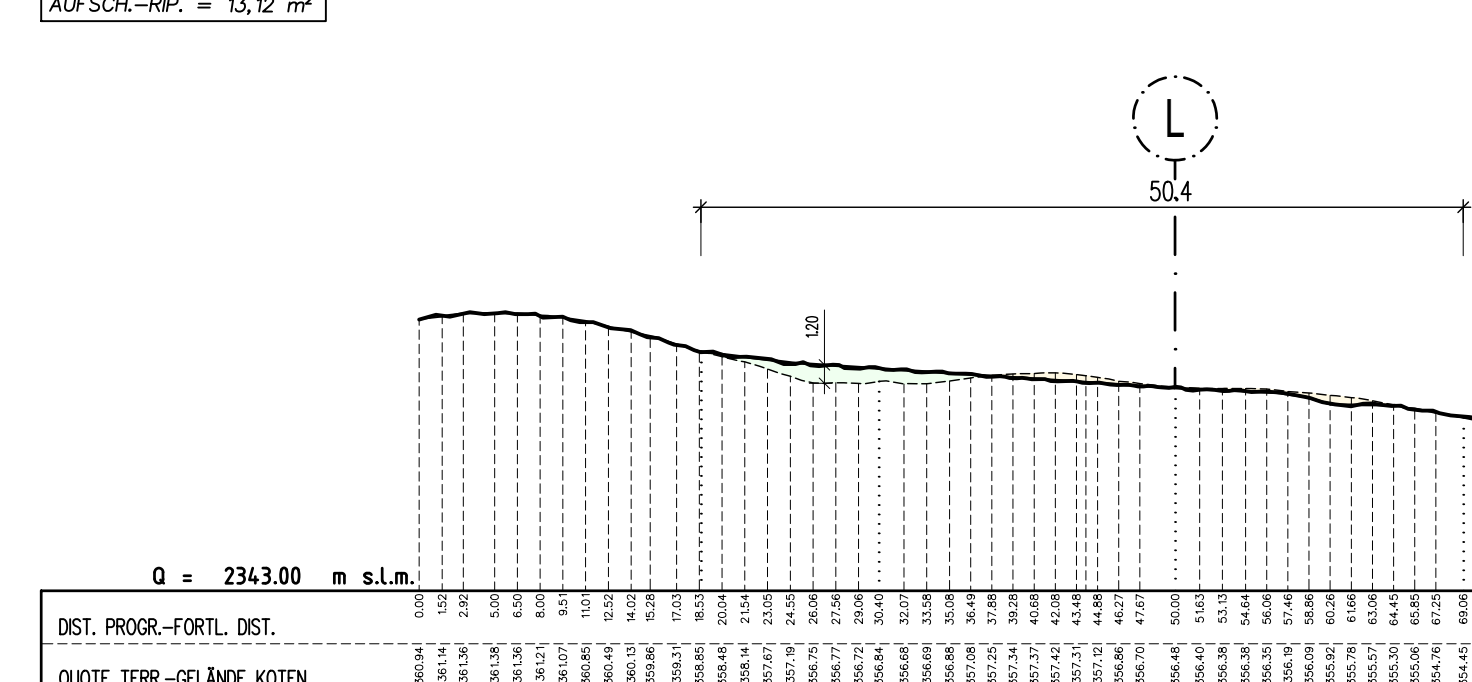
QUERPROFIL - SEZIONE Q25 1:500

AUSH-SCAVO = 17,00 m²
AUFSCH-RRP = 28,53 m²



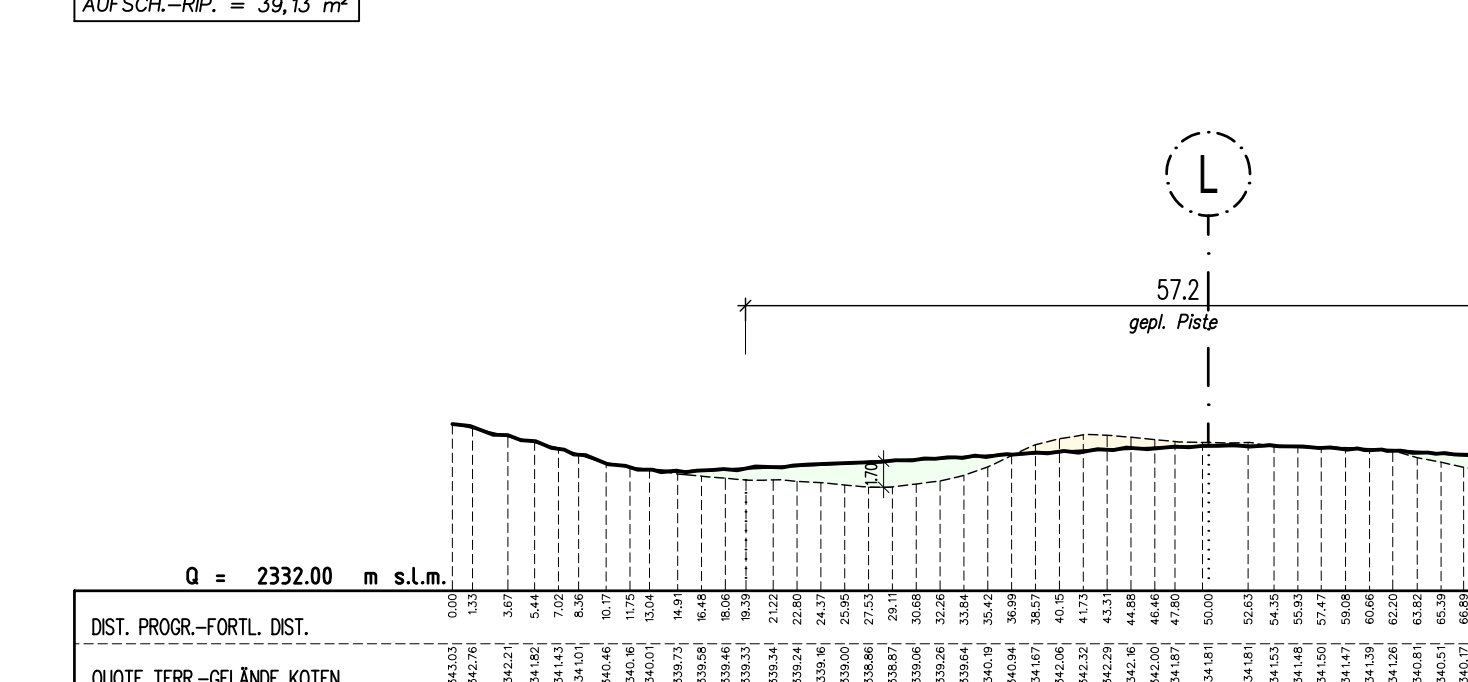
QUERPROFIL - SEZIONE Q26 1:500

AUSH-SCAVO = 6,81 m²
AUFSCH-RRP = 13,12 m²



QUERPROFIL - SEZIONE Q27 1:500

AUSH-SCAVO = 8,98 m²
AUFSCH-RRP = 26,13 m²



AUTONOME PROVINZ BOZEN - GEMEINSDE SÜDTEN
PROVINCIA AUTONOMA DI BOLZANO - COMUNE DI SESTO 15222

**UMWELTVERTRÄGLICHKEITSSTUDIE
STUDIO DI IMPATTO AMBIENTALE**

**ERRICHTUNG DER NEUEN AUFSTIEGSANLAGE
UND SKIPISTE "DREI ZINNEN II"**

**REALIZZAZIONE DEL NUOVO IMPIANTO DI RISALITA
E DELLA NUOVA PISTA DA SCI "TRE CIME II"**

INHALT / CONTENITO

Reviz.	Marz 2019	FB	AT
Datum	08.03.2019	Mauro	gsp
Objekt		maur	stam
Autogr.			Autogr.

C-3.1

AUFTRAGGEBER / COMITENTE

DREI ZINNEN AG
Schattenweg 2F
I-39038 Innichen - Vierschach

PROJEKTANT UND KOORDINATOR / PROGETTISTA E COORDINATORE

iPM
Ingenieurbüro - Studio di ingegneria
Dr. Ing. Markus Piescholdnerung
Dr. Ing. Udo Mail
I-39031 Brunico/Burnaco, Complesso Gln 2
I-047400005 / 047400006 - info@ipm.it

ARBEITSGRUPPE / GRUPPO DI LAVORO

PLANUNGSGRUPPE Dr. Markus Piescholdnerung I-39031 Brunico/Burnaco, Andrea Peder Str. 9 Tel. 047401002 - www.piescholdner.it	BAUKONZEPT Baukonzept & Bauplan I-39031 Brunico/Burnaco, Via S. Maria 130 Tel. 047401004 - www.abrachen.it	UMWELT GIS Dr. Ingrid Gasser I-39045 Brunico/Burnaco, Via S. Maria 115A Tel. 047401002 - www.umweltgis.it	PLANSTUDIO Günther Piescholdner & Dr. Ing. Mark Piescholdner I-39031 Brunico/Burnaco, Via S. Maria 115A Tel. 047401002 - www.planstudio.it
--------------------------------------------------------------------------------------------------------------------------------------	---------------------------------------------------------------------------------------------------------------------	--------------------------------------------------------------------------------------------------------------------	-----------------------------------------------------------------------------------------------------------------------------------------------------

ar
UMWELT:GIS
PLANSTUDIO
HOCH- u. TIEFBAU

Diese Zeichnung darf ohne unsere Genehmigung weder vervielfältigt noch Dritten zugänglich gemacht werden.
È vietata la riproduzione nonché la trasmissione a terzi di questo documento senza la nostra autorizzazione.